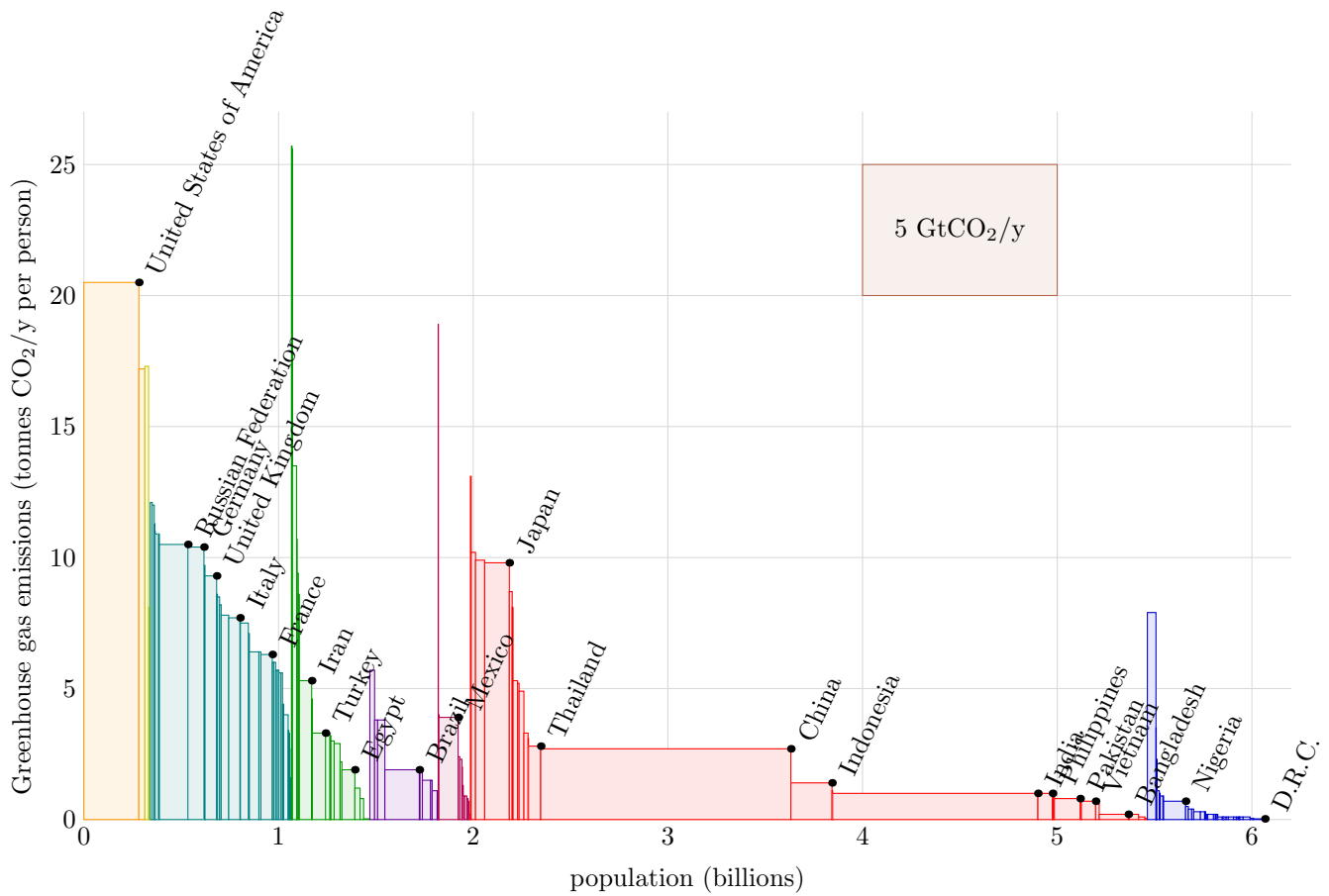


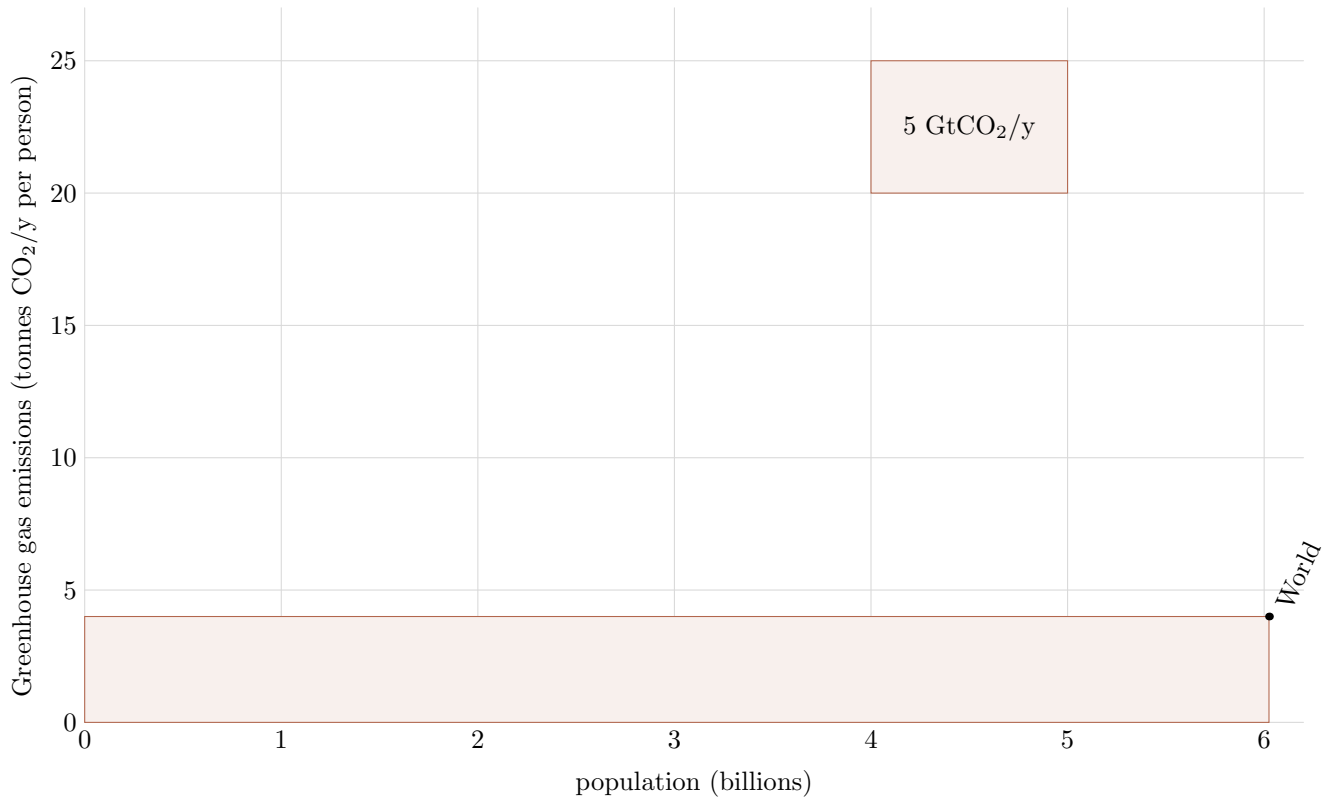
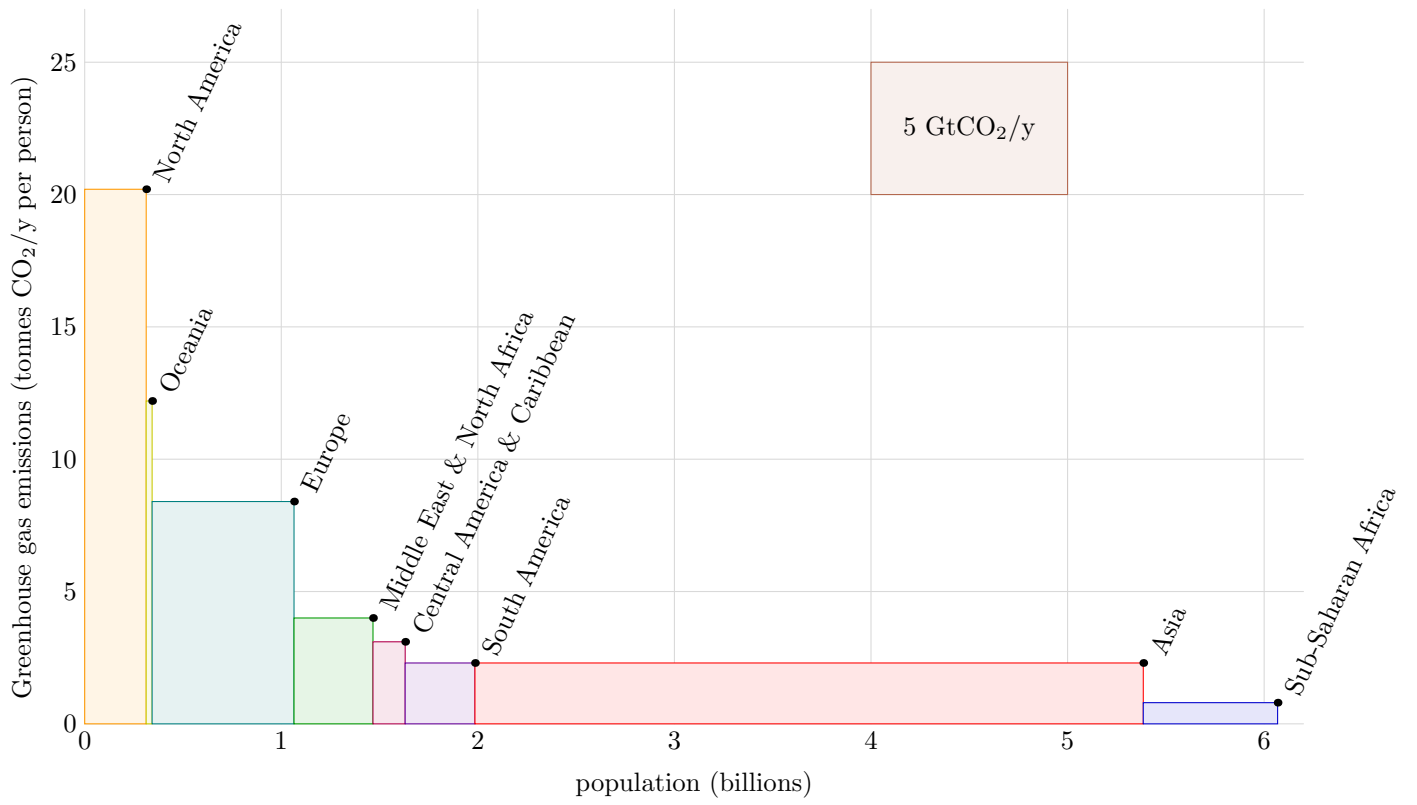
Figures created by David MacKay.

1 Greenhouse gas pollution by region and country

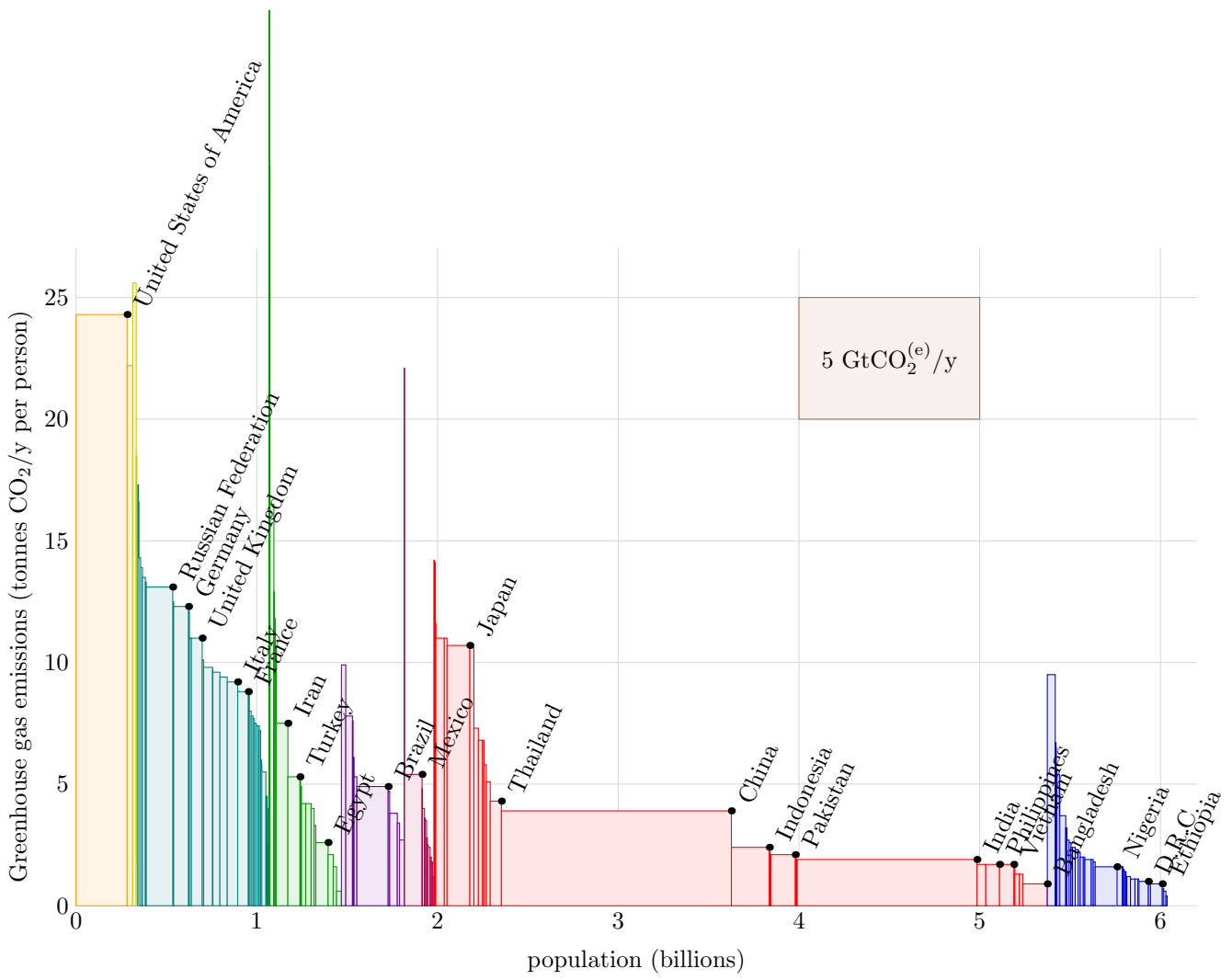
Data source: Climate Analysis Indicators Tool (CAIT) Version 4.0. (Washington, DC: World Resources Institute, 2007).

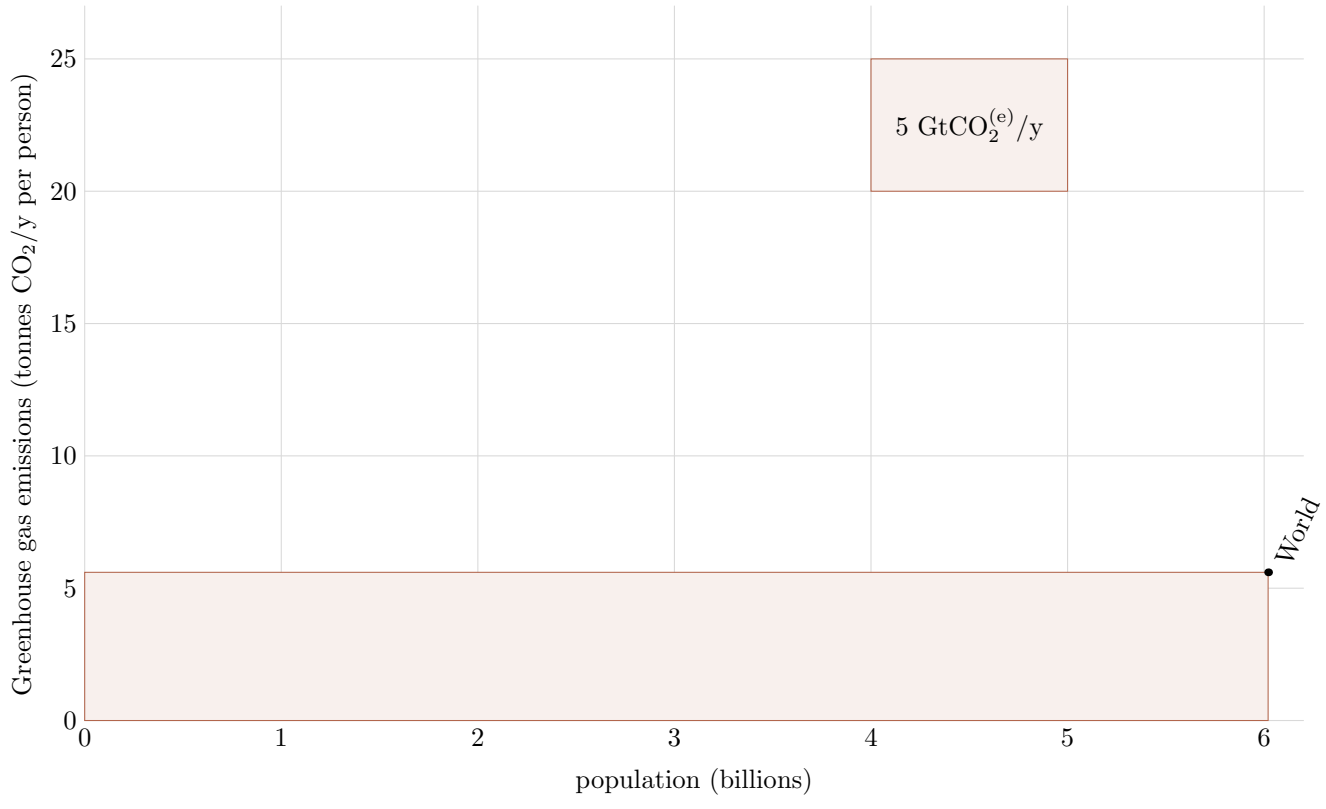
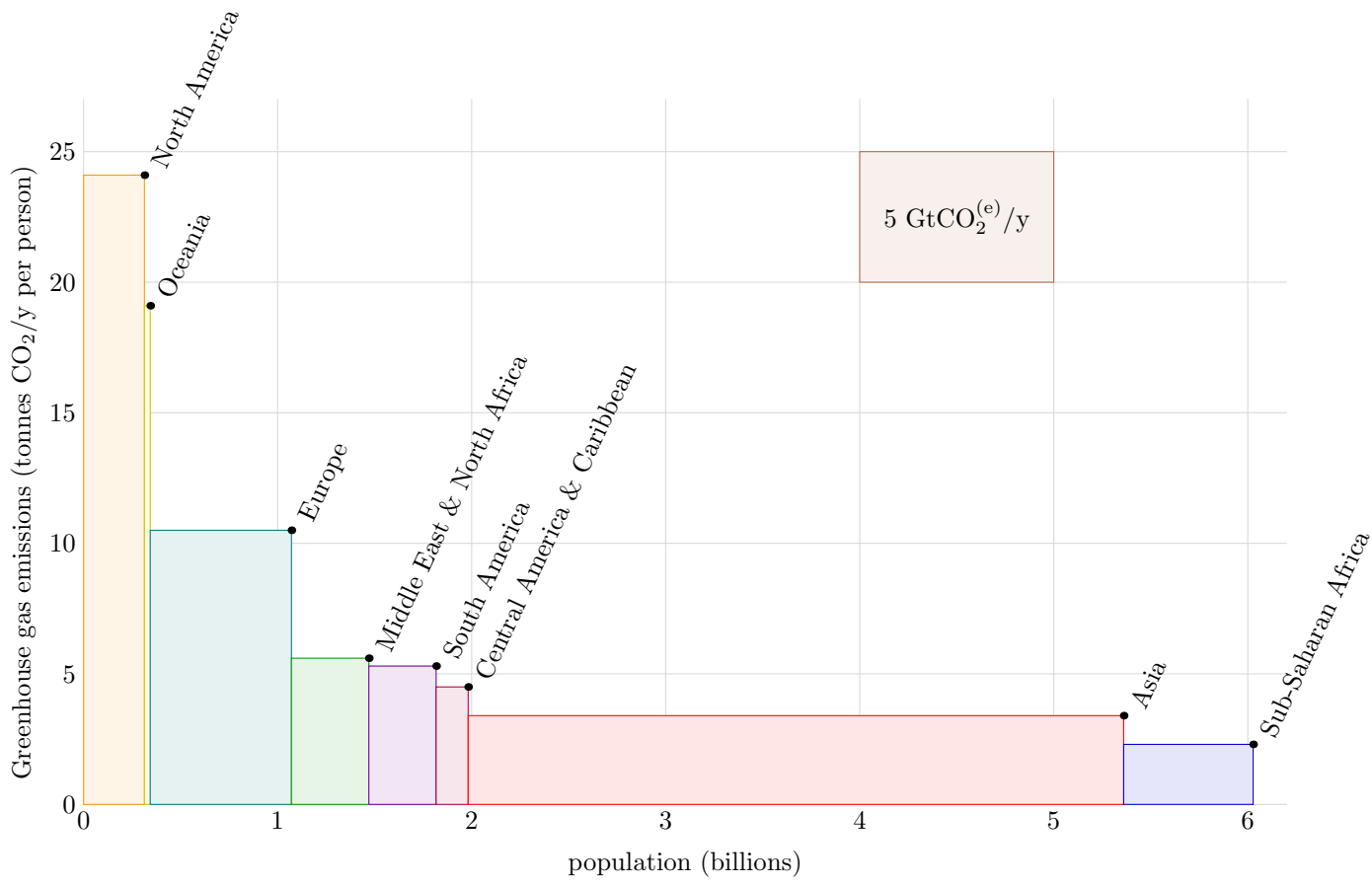
1.1 CO₂ only





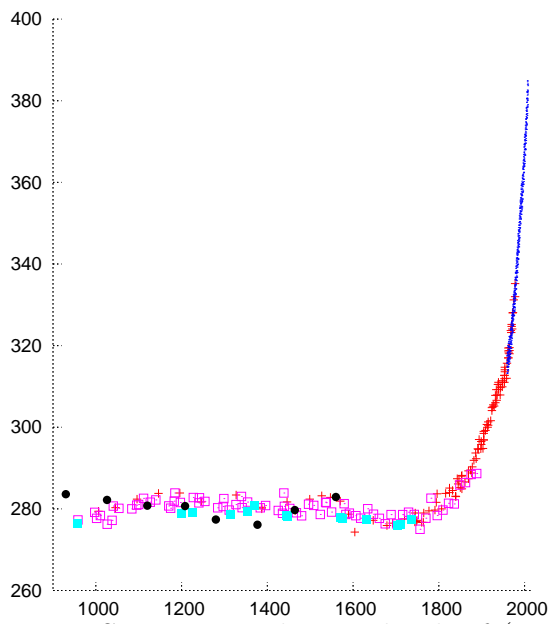
1.2 All greenhouse gases





2 CO₂ history

Carbon dioxide concentration (ppm)



Sources: Keeling and Whorf (2005); Neftel et al (1994); Etheridge et al (1998); Siegenthaler et al (2005); Indermuhle et al (1999).